




LEGEND:


 Proposed speed limit area boundary

Existing traffic control devices (to remain):


 Roundabout



 Pedestrian Actuated Crossing



 Pedestrian refuge

 Stop sign

Proposed treatments:

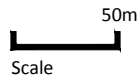
 Entry treatment
(Contrasting road pavement)

  40km/h area sign/end 40km/h area sign (back to back)*

  Single regular 40km/h area sign (repeater)*

 Pedestrian refuge

*sign locations are indicative only



Henley Square Precinct Proposed 40km/h Speed Limit Area

