CoastSnap Grange Jetty

Quarterly Update Report (June 2025)

UNSW Water Research Laboratory

UNSW SYDNEY

CoastSnap community beach monitoring

CoastSnap | coastsnap.aus.nz@unsw.edu.au
Water Research Laboratory, UNSW Sydney
School of Civil and Environmental Engineering | wrl.unsw.edu.au

Participation Summary
Since Installation

119
Total images submitted

3.1
Submission rate (per week)

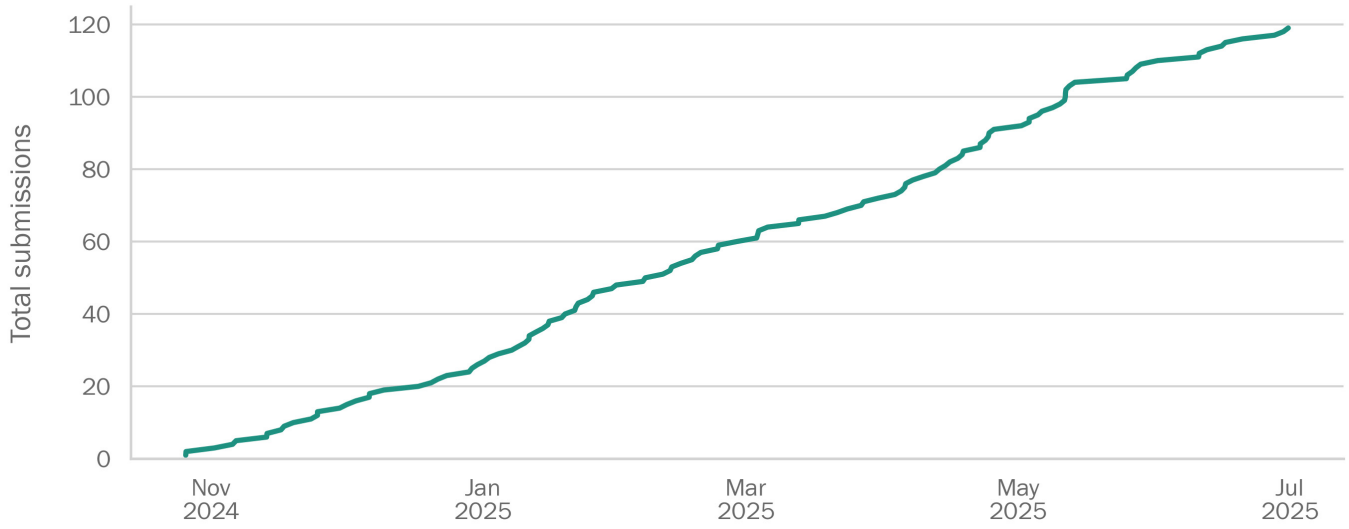

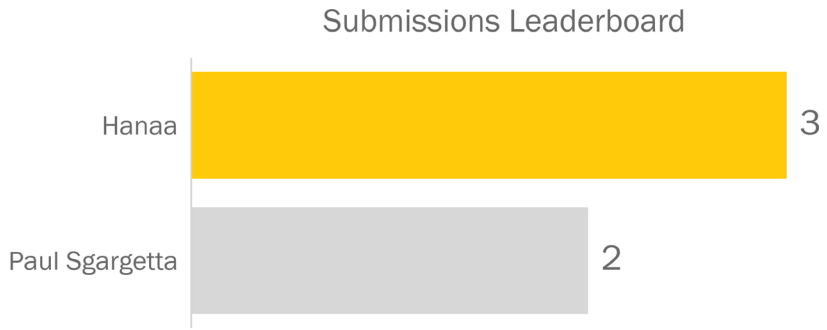

Hanaa
Local champion

CoastSnap
community beach monitoring

CoastSnap | coastsnap.aus.nz@unsw.edu.au
Water Research Laboratory, UNSW Sydney
School of Civil and Environmental Engineering | wrl.unsw.edu.au

Participation Summary
Since Installation

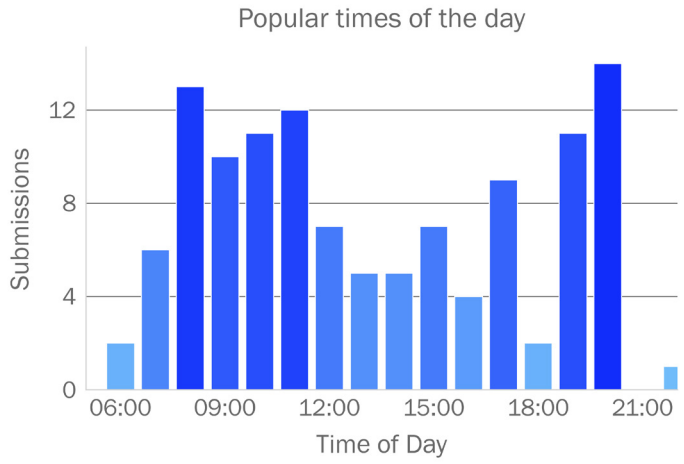

20:00

Most popular time of the day

Saturday

Most popular day of the week

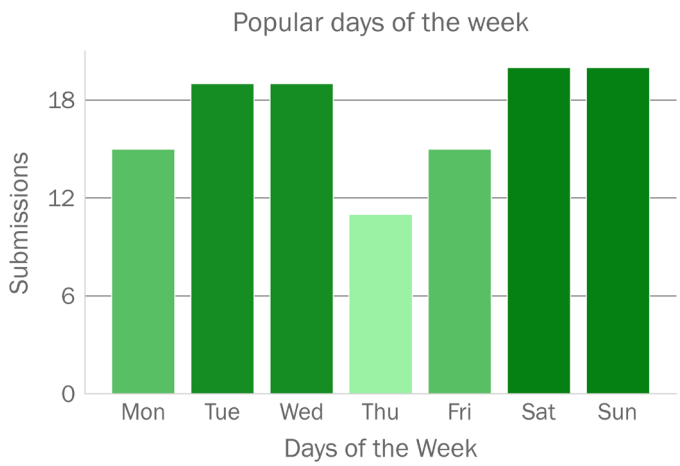

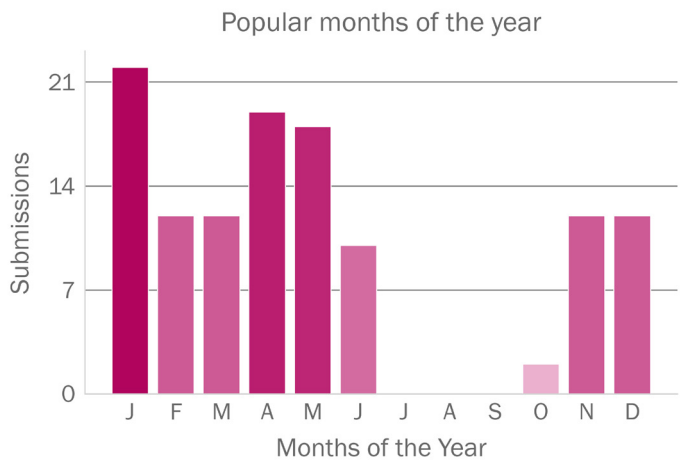

January

Most popular month of the year

CoastSnap
community beach monitoring

CoastSnap | coastsnap.aus.nz@unsw.edu.au
Water Research Laboratory, UNSW Sydney
School of Civil and Environmental Engineering | wrl.unsw.edu.au

Shoreline Mapping
Last Quarter

The figure below shows the shoreline and beach width changes at Grange Jetty from April 2025 to June 2025

Shorelines are mapped using photos taken near the mid-tide level. To calculate comparable beach widths, shorelines are adjusted to the mid-tide level using the beach slope.

Beach widths are calculated by the distance from the shoreline (corrected for tidal effects within the tidal tolerance) to fixed landward benchmarks along the beach. Reported beach widths refer to alongshore-averaged values over the shoreline mapping region.

Date:2025/06/20 Time:08:58 Tide:+0.36m AHD Contributor:CoastSnap_Anonymous



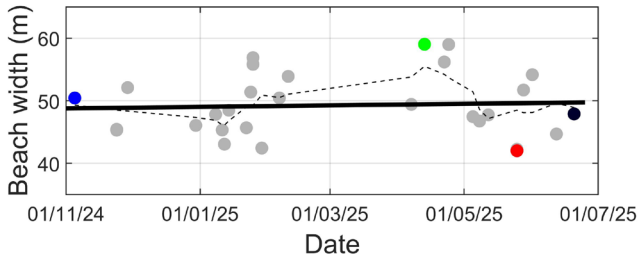

Beach width trend
+1.49 metres/year

Note: the beach width trend shown in the figure refers to short-term trends over the reporting period only. This should not be used for long-term beach change analysis.

CoastSnap
community beach monitoring

CoastSnap | coastsnap.aus.nz@unsw.edu.au
Water Research Laboratory, UNSW Sydney
School of Civil and Environmental Engineering | wrl.unsw.edu.au

Shoreline Mapping
Last Quarter

The figures below show the shorelines and images corresponding the maximum and minimum beach width over the reporting period.

Date:2025/04/13 Time:08:18 Tide:-0.27m AHD Contributor:CoastSnap_Anonymous



Date:2025/05/25 Time:11:47 Tide:+0.15m AHD Contributor:CoastSnap_Anonymous

Minimum beach width = 42.0 m (25/05/2025)

CoastSnap
community beach monitoring

CoastSnap | coastsnap.aus.nz@unsw.edu.au
Water Research Laboratory, UNSW Sydney
School of Civil and Environmental Engineering | wrl.unsw.edu.au

Shoreline Mapping
Since Installation

The figure below shows the shoreline and beach width changes at Grange Jetty since the station was installed and shoreline mapping commenced.

Date:2025/06/20 Time:08:58 Tide:+0.36m AHD Contributor:CoastSnap_Anonymous



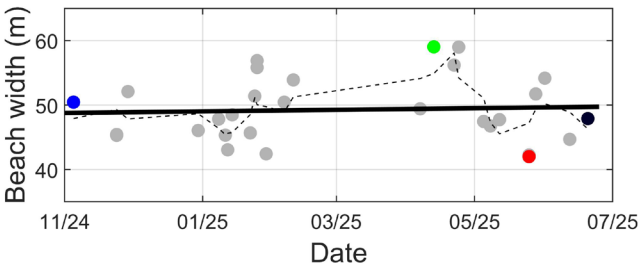

Beach width trend
+1.49 metres/year

CoastSnap
community beach monitoring

CoastSnap
community beach monitoring

CoastSnap | coastsnap.aus.nz@unsw.edu.au
Water Research Laboratory, UNSW Sydney
School of Civil and Environmental Engineering | wrl.unsw.edu.au

Additional information

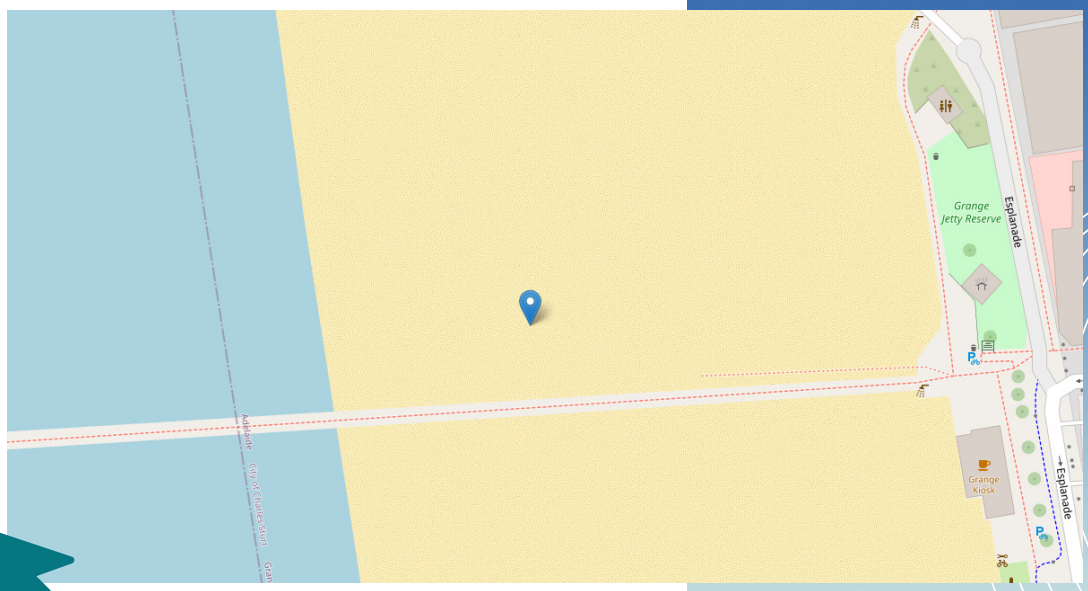

Click on the map to see all the photos from this CoastSnap station.

For futher information, visit the CoastSnap website:
https://www.coastsnap.com/

Or visit the Water Research Laboratory to see what other projects we do:
https://www.wrl.unsw.edu.au/

For a general overview of the CoastSnap project, please refer to the following publication that was published in a special issue on community outreach initiatives in the scientific journal Continental Shelf Research:

Harley, M.D. and Kinsela, M. (2022) CoastSnap: A global citizen science program to monitor changing coastlines, Continental Shelf Research, 245, 104795, https://doi.org/10.1016/j.csr.2022.104796

For more specific technical details about how CoastSnap images can be used by scientists and engineers to map shoreline change, please refer to:

Harley, M.D., Kinsela, M., Sánchez-García, E. and Vos, K. (2019) Shoreline change mapping using crowd-sourced smartphone images, Coastal Engineering, 150, 175-189, https://doi:10.1016/j.coastaleng.2019.04.003

CoastSnap
community beach monitoring

CoastSnap | coastsnap.aus.nz@unsw.edu.au
Water Research Laboratory, UNSW Sydney
School of Civil and Environmental Engineering | wrl.unsw.edu.au